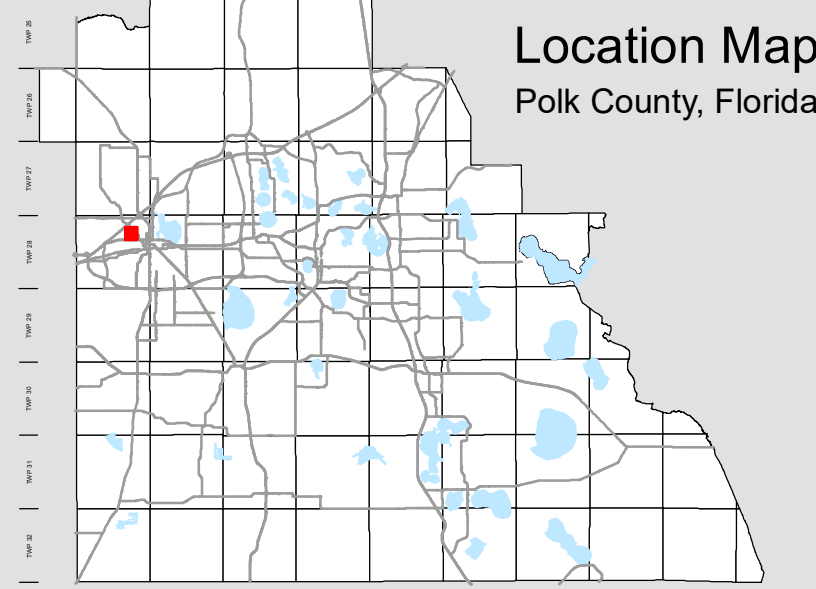
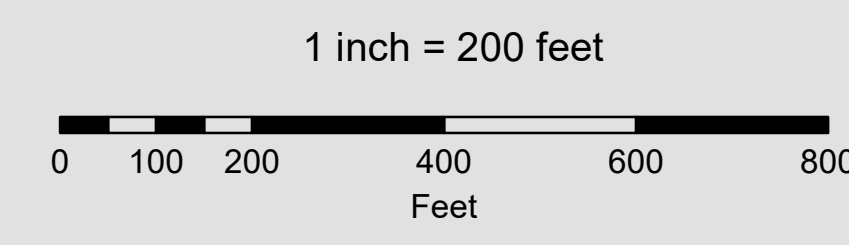



All of Section 11 Twp. 28 Rge. 23
Acres: 655 +/-



Legend

- Parcels
- Lots
- Subdivisions
- Municipal Boundaries
- Sections
- Quarter Section Lines
- Meander Lines
- Gov't Lots
- Easements
- RR Lines
- Water Lines
- Water Bodies



Note: This map is a worksheet used for illustrative purposes only. This is not a survey.

Date Printed: 10/5/2024



Prepared by the Office of
Marsha M. Faux, CFA, ASA
Property Appraiser
Polk County, Florida
255 North Wilson Avenue - Bartow, Florida - 33830-3951
(863) 534-4777