
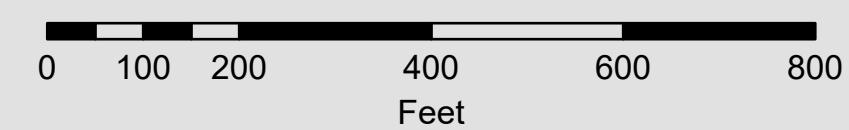


All of Section 13 Twp. 28 Rge. 23

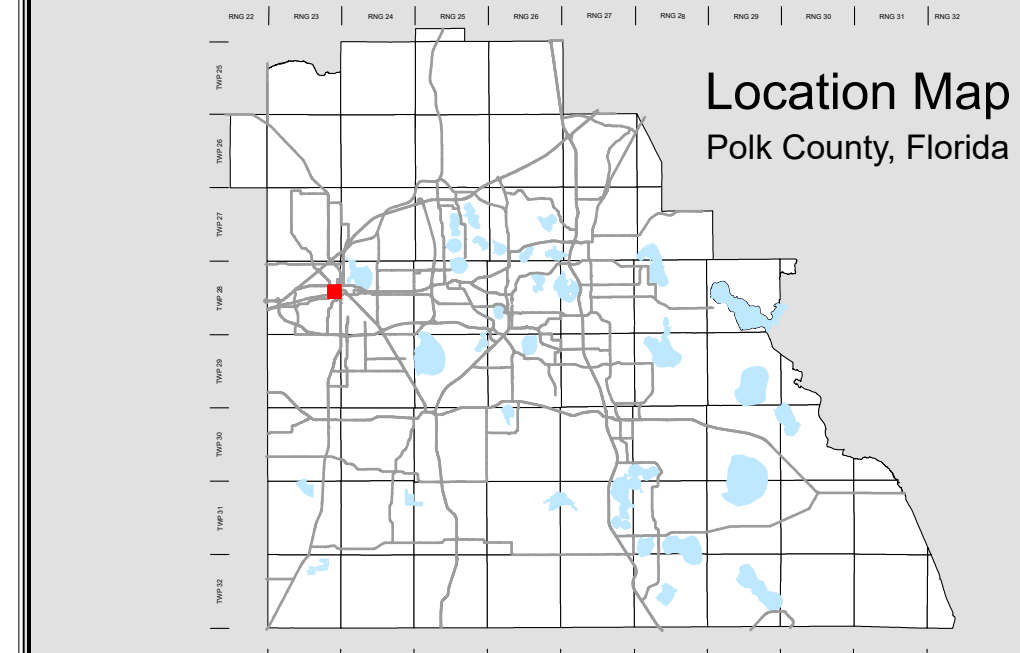
Acres: 640 +/-

1 inch = 200 feet



Note: This map is a worksheet used for illustrative purposes only. This is not a survey.

Date Printed: 1/25/2025



Location Map
Polk County, Florida

- | | | |
|----------------------|-----------------------|--------------|
| Parcels | Sections | Easements |
| Lots | Quarter Section Lines | RR Lines |
| Subdivisions | Meander Lines | Water Lines |
| Municipal Boundaries | Gov't Lots | Water Bodies |



Prepared by the office of the
Polk County Property Appraiser
 Polk County, Florida
 255 North Wilson Avenue - Bartow, Florida - 33830-3951
 (863) 534-4777