
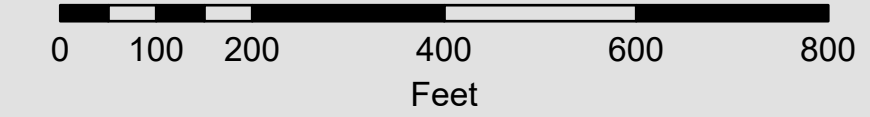


# All of Section 13 Twp. 28 Rge. 23

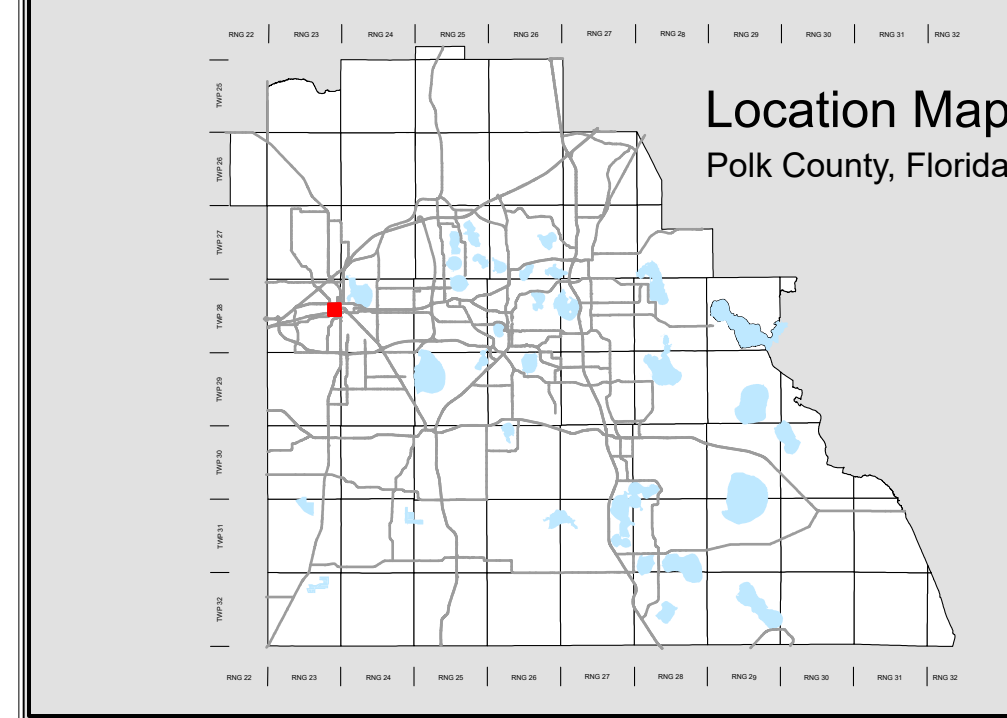
Acres: 640 +/-

1 inch = 200 feet



Note: This map is a worksheet used for illustrative purposes only. This is not a survey.

Date Printed: 1/18/2025



Location Map  
Polk County, Florida

### Legend

- Parcels
- Lots
- Subdivisions
- Municipal Boundaries
- Sections
- Quarter Section Lines
- Meander Lines
- Gov't Lots
- Easements
- RR Lines
- Water Lines
- Water Bodies



Prepared by the office of the

**Polk County Property Appraiser**  
Polk County, Florida

255 North Wilson Avenue - Bartow, Florida - 33830-3951  
(863) 534-4777