
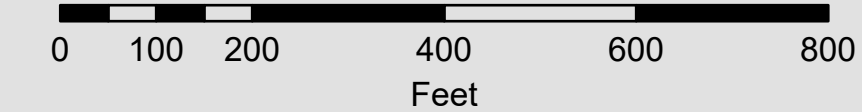


All of Section 13 Twp. 28 Rge. 23

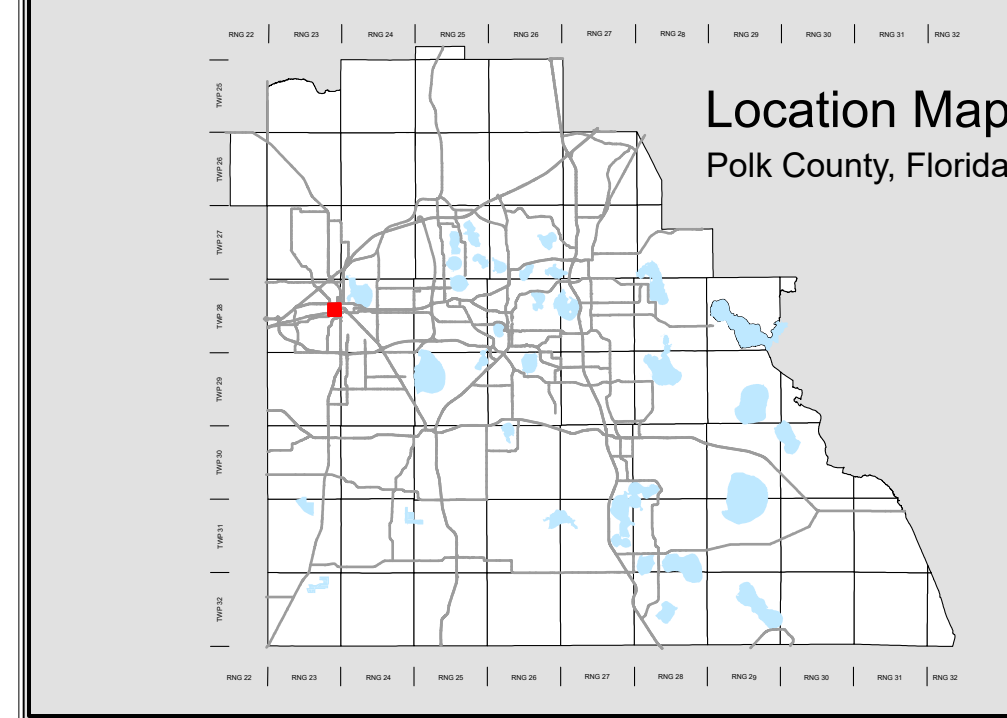
Acres: 640 +/-

1 inch = 200 feet



Note: This map is a worksheet used for illustrative purposes only. This is not a survey.

Date Printed: 1/4/2025



Location Map
Polk County, Florida

Legend

- Parcels
- Sections
- Easements
- Lots
- Quarter Section Lines
- RR Lines
- Subdivisions
- Meander Lines
- Water Lines
- Municipal Boundaries
- Gov't Lots
- Water Bodies



Prepared by the office of the
Polk County Property Appraiser
 Polk County, Florida
 255 North Wilson Avenue - Bartow, Florida - 33830-3951
 (863) 534-4777