

044010
City of
Auburndale

013140

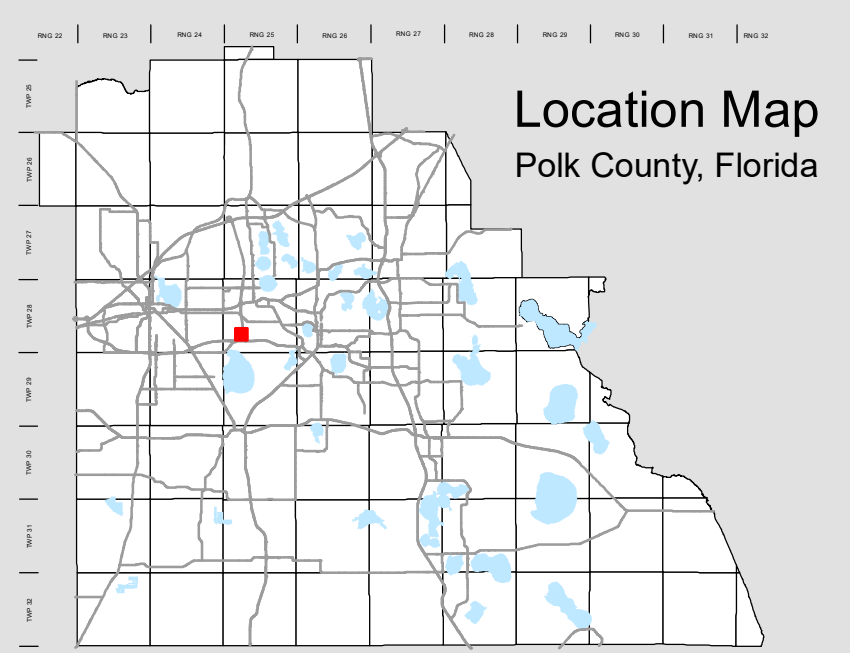
043010

TANAMORA
344773

WOLF RUN
354773

WOLF RUN FIRST
ADDITION
344773

044010



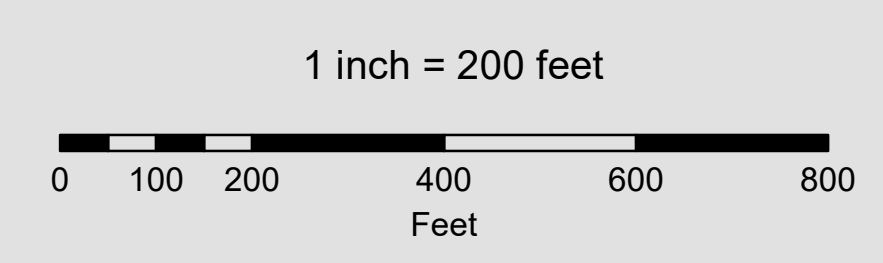

Location Map
Polk County, Florida

All of Section 29 Twp. 28 Rge. 25

Acres: 656 +/-

Legend

- Parcels
- Sections
- Easements
- Lots
- Quarter Section Lines
- RR Lines
- Subdivisions
- Meander Lines
- Water Lines
- Municipal Boundaries
- Gov't Lots
- Water Bodies



Note: This map is a worksheet used for illustrative purposes only. This is not a survey.

Date Printed: 10/5/2024



Prepared by the Office of
Marsha M. Faux, CFA, ASA
Property Appraiser
Polk County, Florida
255 North Wilson Avenue - Bartow, Florida - 33830-3951
(863) 534-4777