

262910

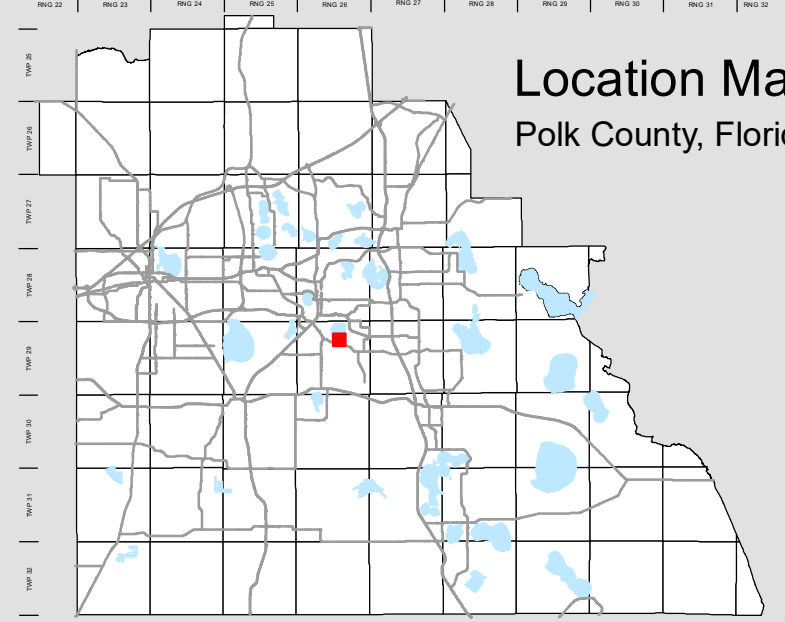
Lake Eloise Meandered
011050

CANAL TO LAKE ELOISE

CANAL TO LAKE ELOISE

City of Winter Haven
City of Winter Haven

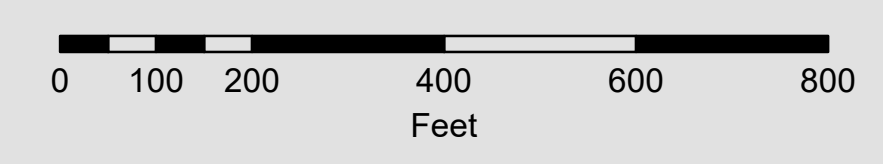
Location Map
Polk County, Florida



All of Section 10 Twp. 29 Rge. 26


Acres: 662 +/-

1 inch = 200 feet



Legend

- | | | |
|----------------------|-----------------------|--------------|
| Parcels | Sections | Easements |
| Lots | Quarter Section Lines | RR Lines |
| Subdivisions | Meander Lines | Water Lines |
| Municipal Boundaries | Gov't Lots | Water Bodies |



Note: This map is a worksheet used for illustrative purposes only. This is not a survey.

Date Printed: 10/26/2024



Prepared by the Office of
Marsha M. Faux, CFA, ASA
 Property Appraiser
 Polk County, Florida
 255 North Wilson Avenue - Bartow, Florida - 33830-3951
 (863) 534-4777