

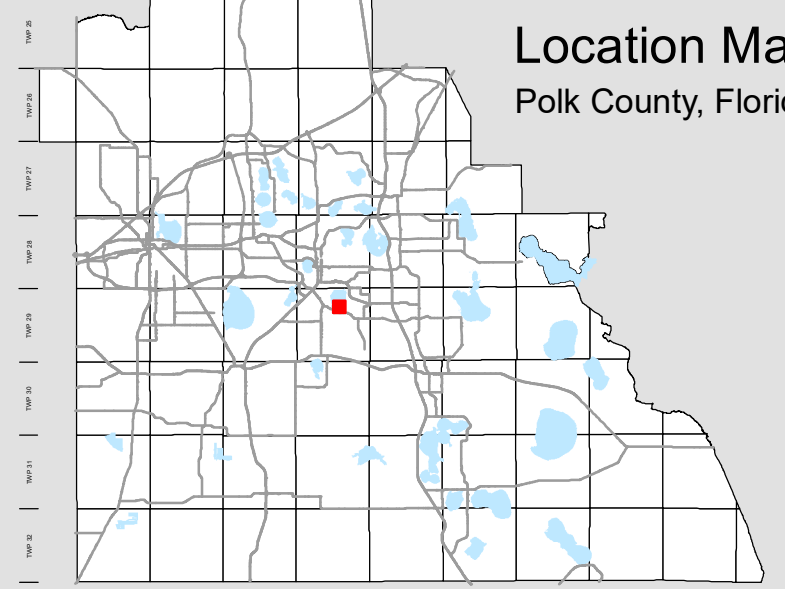
262910

Lake Eloise Meandered  
011050

CANAL TO LAKE ELOISE

City of Winter Haven  
City of Winter Haven

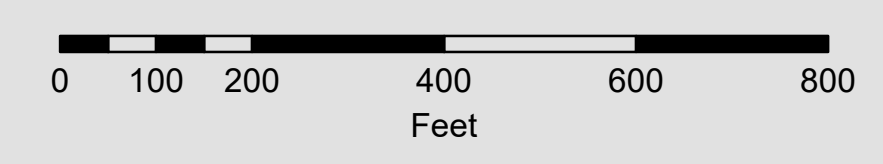
Location Map  
Polk County, Florida



### All of Section 10 Twp. 29 Rge. 26


Acres: 662 +/-

1 inch = 200 feet



#### Legend

- |                      |                       |              |
|----------------------|-----------------------|--------------|
| Parcels              | Sections              | Easements    |
| Lots                 | Quarter Section Lines | RR Lines     |
| Subdivisions         | Meander Lines         | Water Lines  |
| Municipal Boundaries | Gov't Lots            | Water Bodies |



Note: This map is a worksheet used for illustrative purposes only. This is not a survey.

Date Printed: 10/5/2024



Prepared by the Office of  
**Marsha M. Faux, CFA, ASA**  
 Property Appraiser  
 Polk County, Florida  
 255 North Wilson Avenue - Bartow, Florida - 33830-3951  
 (863) 534-4777