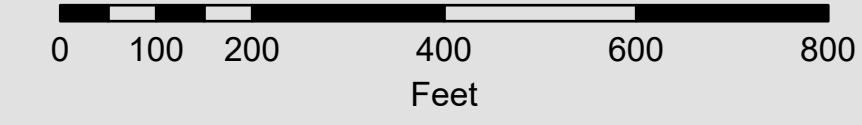


All of Section 13 Twp. 29 Rge. 26

Acres: 641 +/-

1 inch = 200 feet




Note: This map is a worksheet used for illustrative purposes only. This is not a survey.

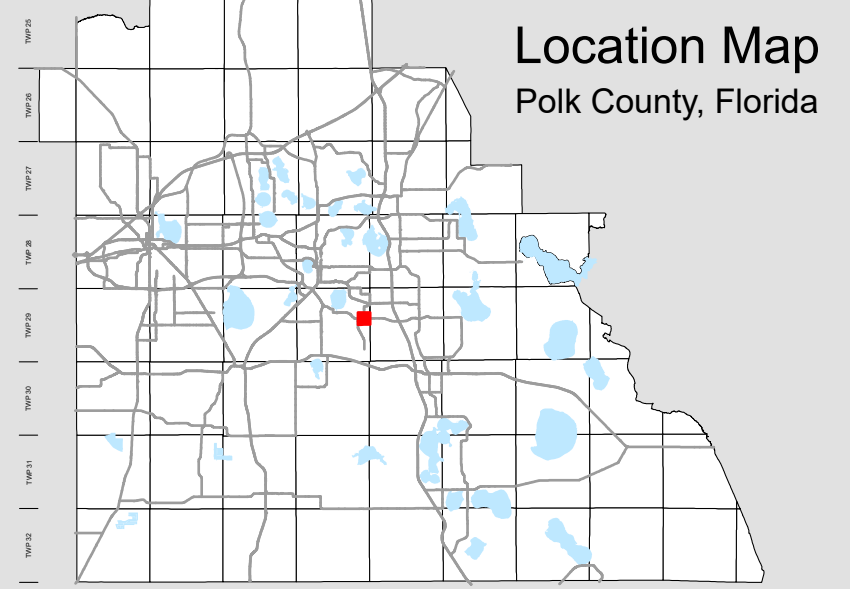
Date Printed: 1/4/2025

Legend

- Parcels
- Lots
- Subdivisions
- Municipal Boundaries
- Sections
- Quarter Section Lines
- Meander Lines
- Gov't Lots
- Easements
- RR Lines
- Water Lines
- Water Bodies



Prepared by the office of the
Polk County Property Appraiser
 Polk County, Florida
 255 North Wilson Avenue - Bartow, Florida - 33830-3951
 (863) 534-4777



Location Map
 Polk County, Florida