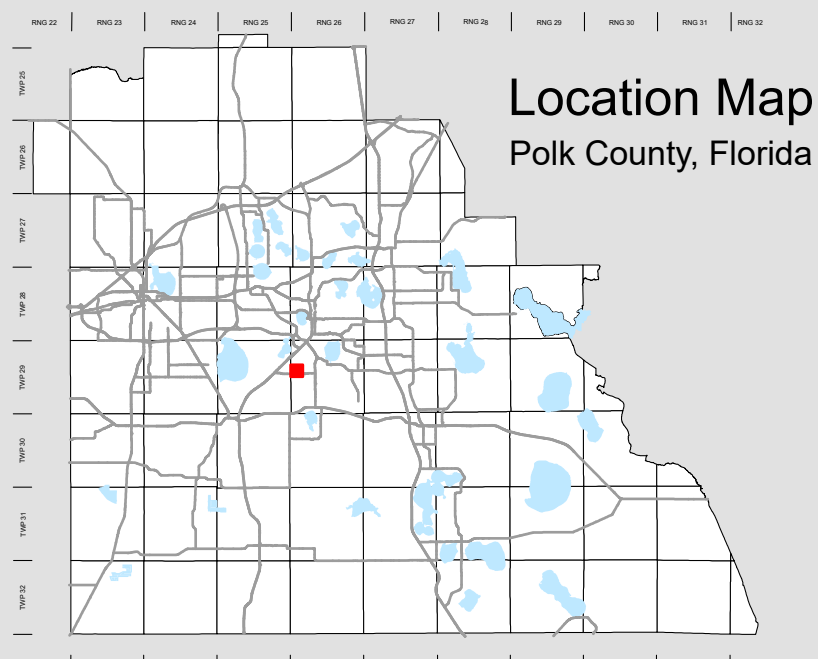


# All of Section 18 Twp. 29 Rge. 26


Acres: 647 +/-



Location Map  
Polk County, Florida

### Legend

- Parcels
- Sections
- Easements
- Lots
- Quarter Section Lines
- RR Lines
- Subdivisions
- Meander Lines
- Water Lines
- Municipal Boundaries
- Gov't Lots
- Water Bodies




1 inch = 200 feet

0 100 200 400 600 800  
Feet

Note: This map is a worksheet used for illustrative purposes only. This is not a survey.

Date Printed: 11/23/2024



Prepared by the office of the

**Polk County Property Appraiser**  
Polk County, Florida

255 North Wilson Avenue - Bartow, Florida - 33830-3951  
(863) 534-4777