
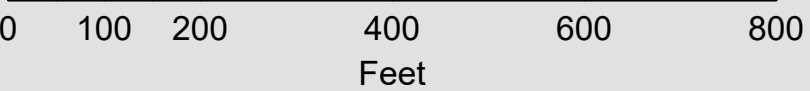


All of Section 21 Twp. 27 Rge. 27

Acres: 649 +/-

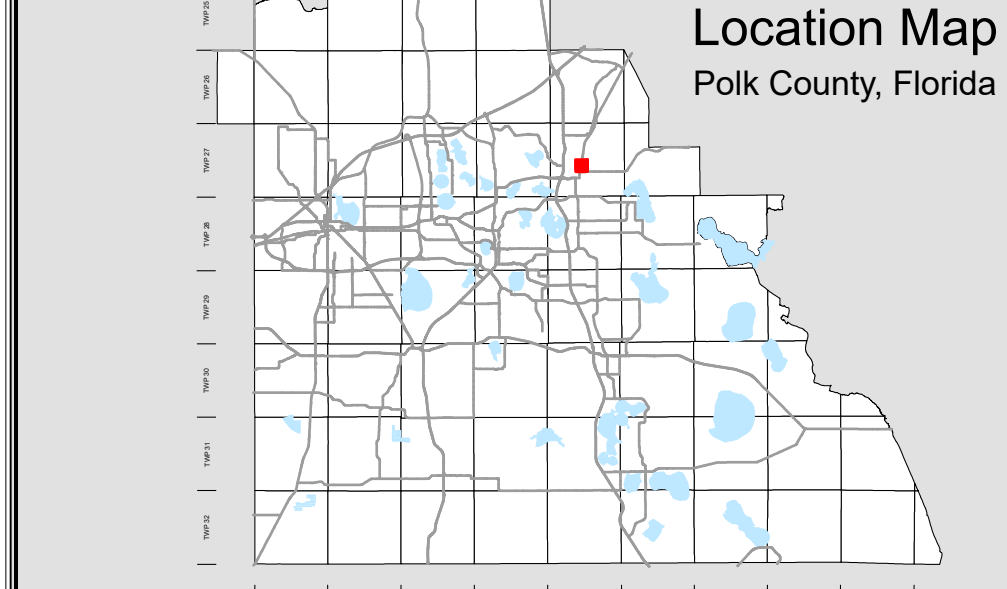
1 inch = 200 feet



- Legend**
- Parcels
 - Sections
 - Easements
 - Lots
 - Quarter Section Lines
 - RR Lines
 - Subdivisions
 - Meander Lines
 - Water Lines
 - Municipal Boundaries
 - Gov't Lots
 - Water Bodies

Note: This map is a worksheet used for illustrative purposes only. This is not a survey.

Date Printed: 11/16/2024



Location Map
Polk County, Florida



Prepared by the office of the
Polk County Property Appraiser
Polk County, Florida
255 North Wilson Avenue - Bartow, Florida - 33830-3951
(863) 534-4777