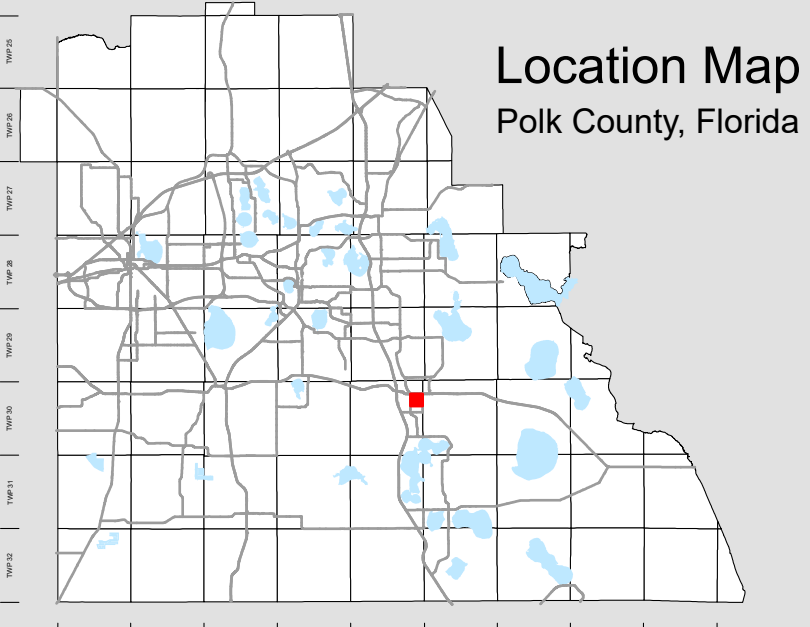
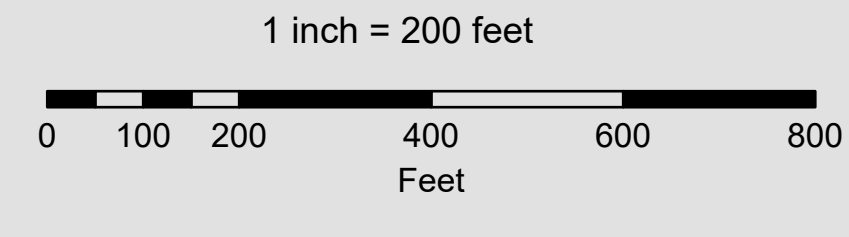



All of Section 12 Twp. 30 Rge. 27
 Acres: 657 +/-



- Legend**
- Parcels
 - Sections
 - Easements
 - Lots
 - Quarter Section Lines
 - RR Lines
 - Subdivisions
 - Meander Lines
 - Water Lines
 - Municipal Boundaries
 - Gov't Lots
 - Water Bodies



Note: This map is a worksheet used for illustrative purposes only. This is not a survey.

Date Printed: 1/4/2025



Prepared by the office of the
Polk County Property Appraiser
 Polk County, Florida
 255 North Wilson Avenue - Bartow, Florida - 33830-3951
 (863) 534-4777