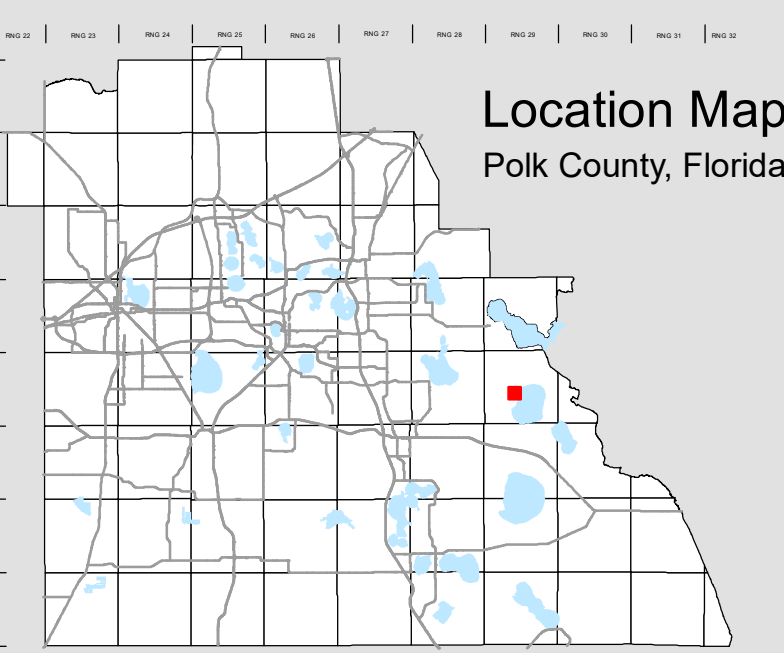
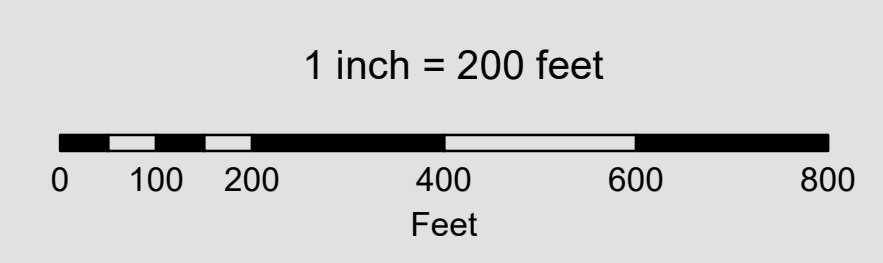



### All of Section 21 Twp. 29 Rge. 29

Acres: 631 +/-



- Legend**
- Parcels
  - Lots
  - Subdivisions
  - Municipal Boundaries
  - Sections
  - Quarter Section Lines
  - Meander Lines
  - Gov't Lots
  - Easements
  - RR Lines
  - Water Lines
  - Water Bodies



Note: This map is a worksheet used for illustrative purposes only. This is not a survey.

Date Printed: 10/26/2024



Prepared by the Office of  
**Marsha M. Faux, CFA, ASA**  
 Property Appraiser  
 Polk County, Florida  
 255 North Wilson Avenue - Bartow, Florida - 33830-3951  
 (863) 534-4777